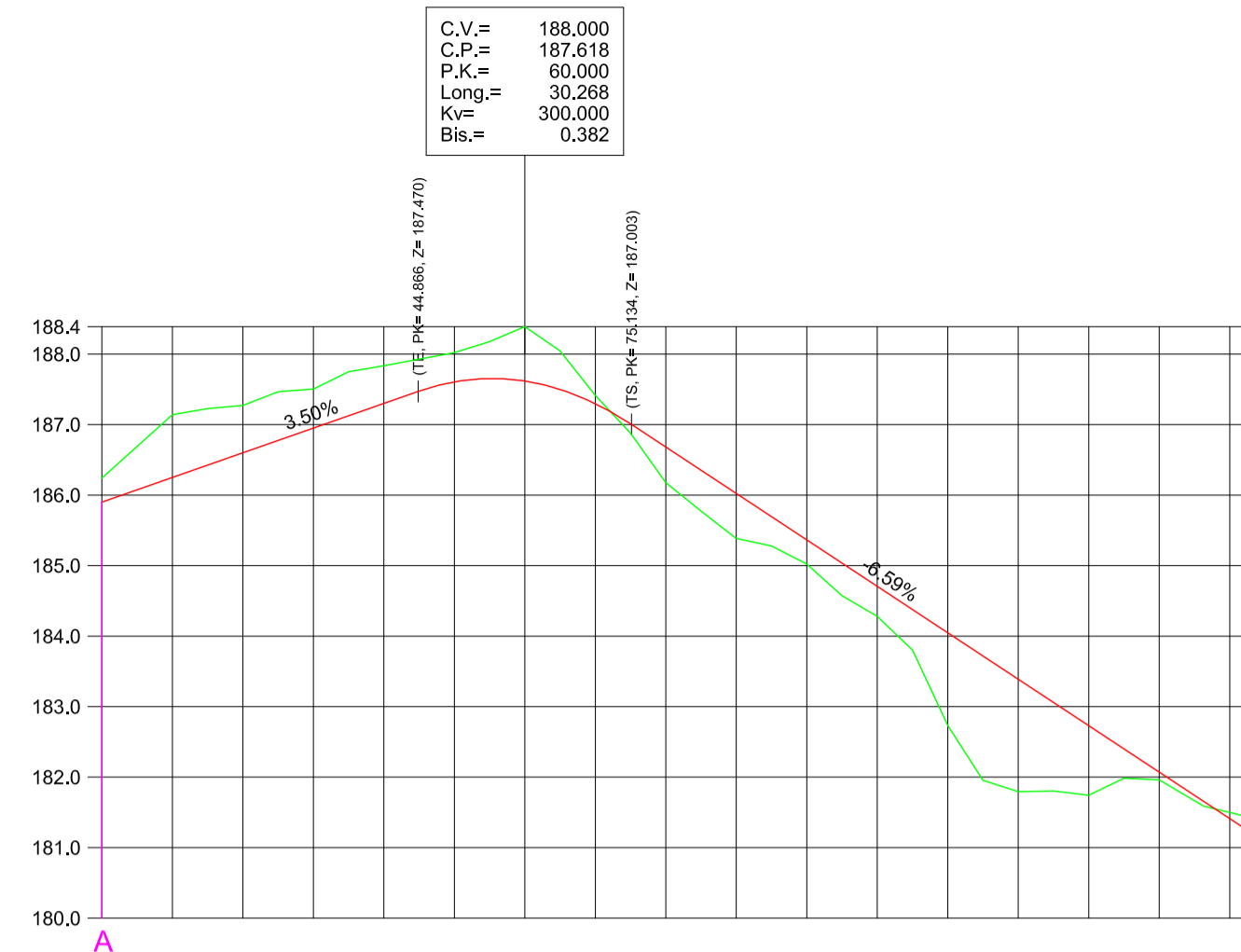


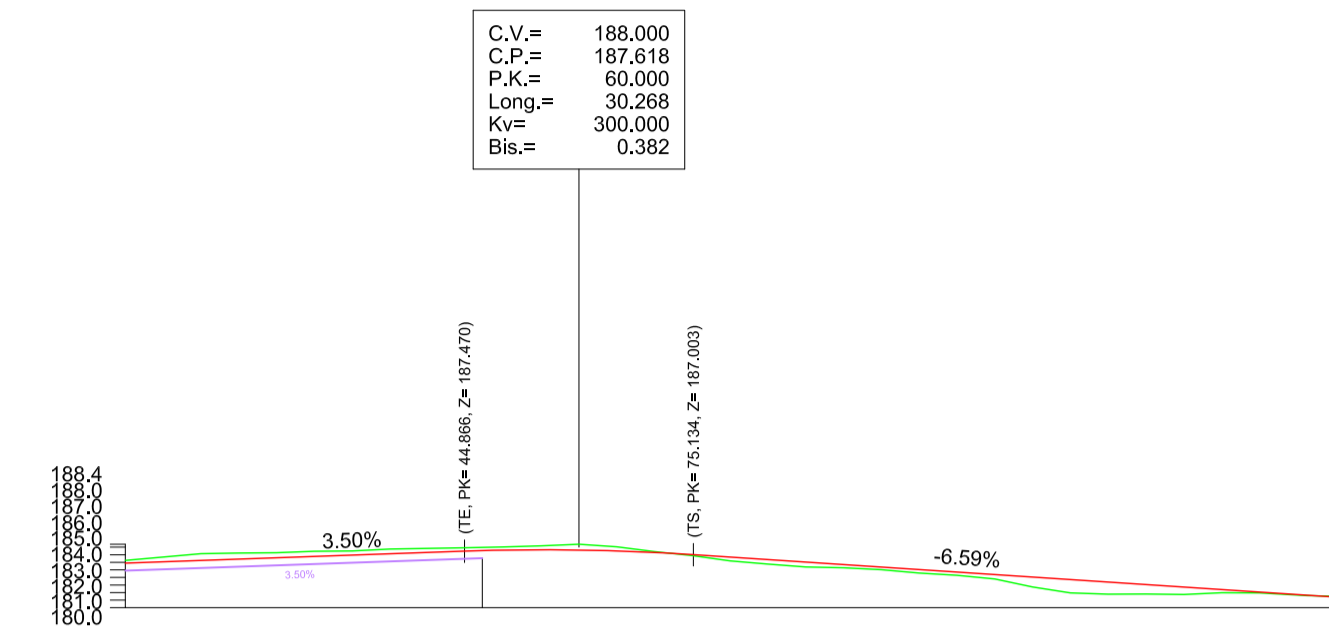
PERFIL LONGITUDINAL  
CALLE JACARANDA .



P.K.		COTAS DE PROYECTO		COTAS DE TERRENO FIRME	
	0.0	185.90	186.24	-0.34	
	10.0	186.25	187.14	-0.89	
	20.0	186.60	187.27	-0.67	
	30.0	186.95	187.50	-0.55	
	40.0	187.30	187.63	-0.33	
	50.0	187.61	188.02	-0.41	
	60.0	187.62	188.39	-0.77	
	70.0	187.30	187.41	-0.12	
	80.0	186.68	186.18	0.50	
	90.0	186.02	185.39	0.64	
	100.0	185.36	185.02	0.34	
	110.0	184.71	184.28	0.43	
	120.0	184.05	183.73	1.31	
	130.0	183.39	181.79	1.59	
	140.0	182.73	181.74	0.99	
	150.0	182.07	181.96	0.11	
	160.0	181.41	181.50	-0.09	
	162.6	181.24	181.44	-0.20	

Escala H: 1000 Escala V: 100

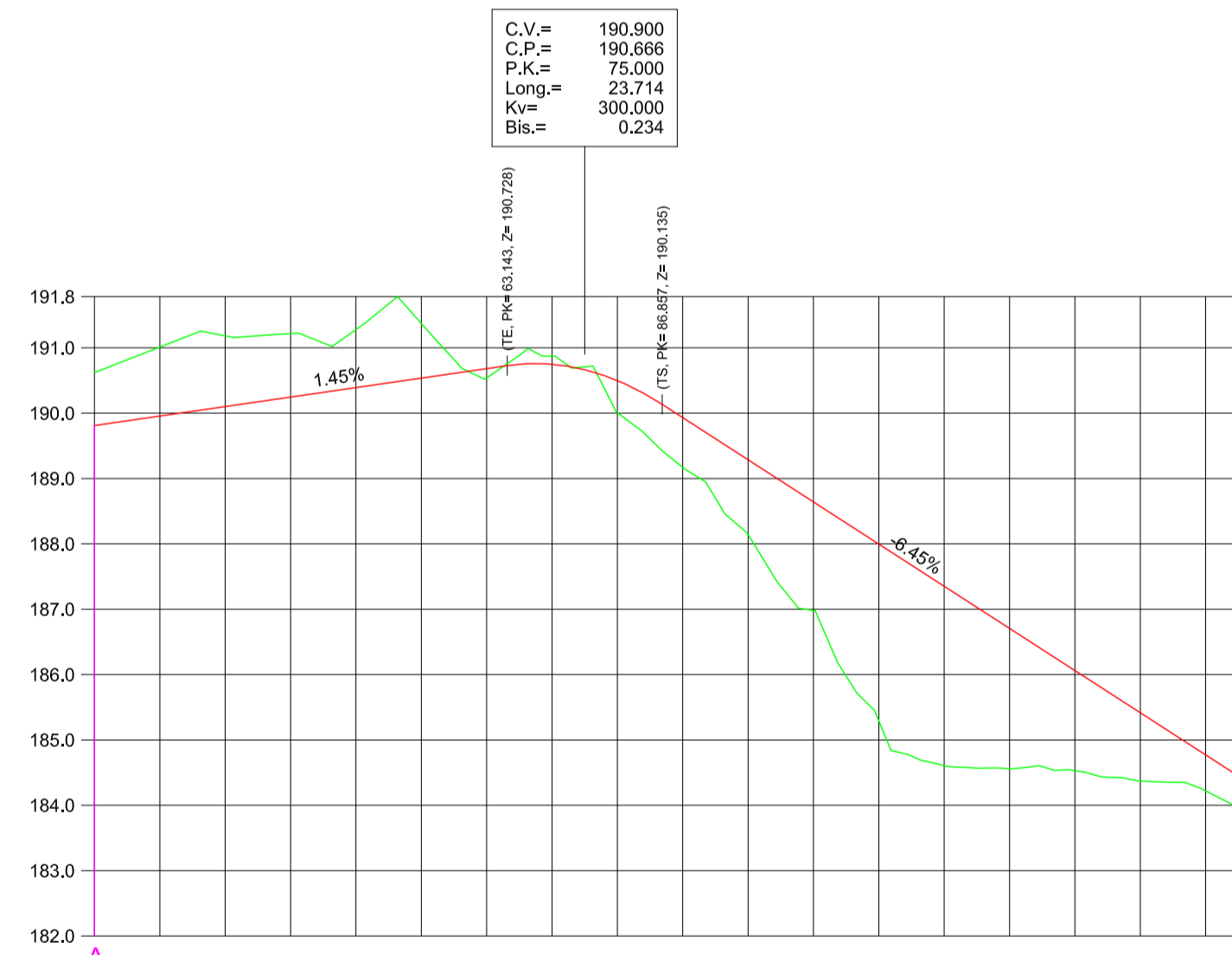
PERFIL LONGITUDINAL  
CALLE JACARANDA .



P.K.		COTAS DE PROYECTO		COTAS DE TERRENO FIRME	
	0.0	185.90	186.24	-0.34	
	10.0	186.25	187.14	-0.89	
	20.0	186.60	187.27	-0.67	
	30.0	186.95	187.50	-0.55	
	40.0	187.30	187.63	-0.33	
	50.0	187.61	188.02	-0.41	
	60.0	187.62	188.39	-0.77	
	70.0	187.30	187.41	-0.12	
	80.0	186.68	186.18	0.50	
	90.0	186.02	185.39	0.64	
	100.0	185.36	185.02	0.34	
	110.0	184.71	184.28	0.43	
	120.0	184.05	183.73	1.31	
	130.0	183.39	181.79	1.59	
	140.0	182.73	181.74	0.99	
	150.0	182.07	181.96	0.11	
	160.0	181.41	181.50	-0.09	
	162.6	181.24	181.44	-0.20	

Escala H: 1000 Escala V: 1000

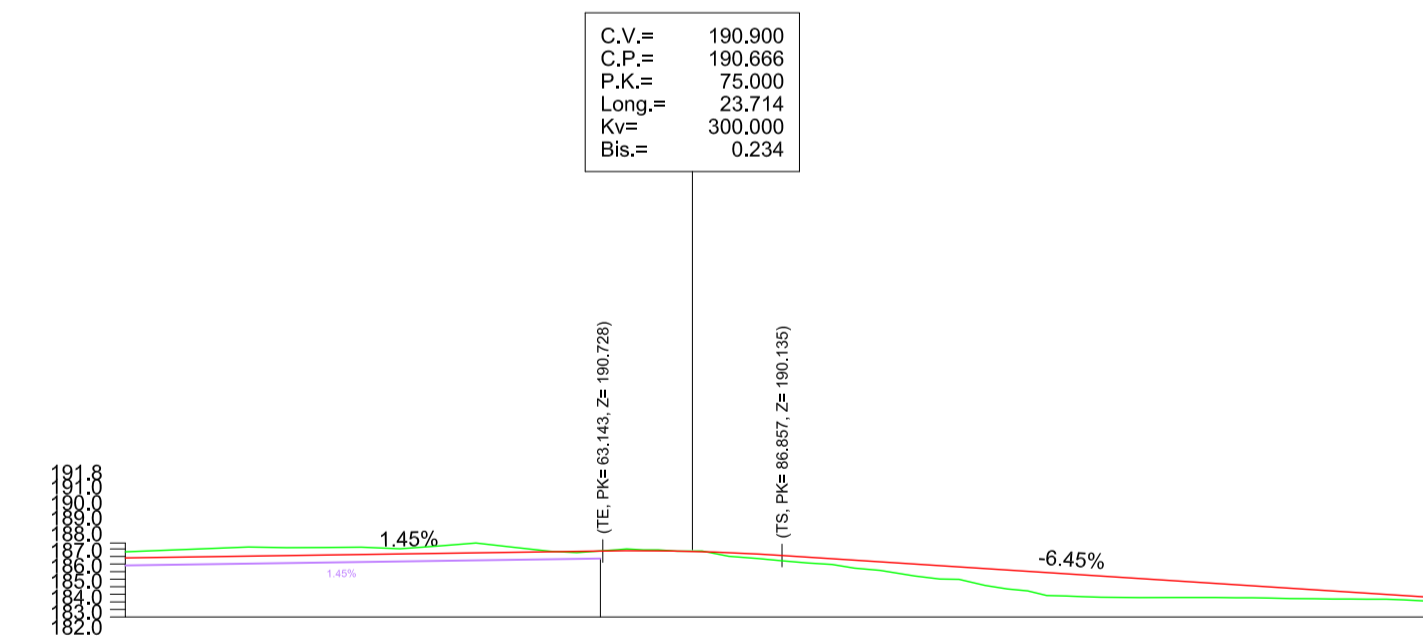
PERFIL LONGITUDINAL  
CALLE GUAYDIL.



P.K.		COTAS DE PROYECTO		COTAS DE TERRENO FIRME	
	0.0	189.81	190.62	-0.81	
	10.0	189.96	191.01	-1.06	
	20.0	190.10	191.18	-1.08	
	30.0	190.25	191.22	-0.97	
	40.0	190.39	191.26	-0.89	
	50.0	190.54	191.37	-0.84	
	60.0	190.68	190.54	0.14	
	70.0	190.75	190.87	-0.13	
	80.0	190.50	190.01	0.49	
	90.0	189.93	189.17	0.76	
	100.0	189.29	188.14	1.14	
	110.0	188.64	186.98	1.66	
	120.0	188.00	185.29	2.71	
	130.0	187.35	184.61	2.74	
	140.0	186.71	184.56	2.15	
	150.0	186.06	184.53	1.53	
	160.0	185.42	184.37	1.05	
	170.0	184.77	184.22	0.55	
	175.3	184.43	184.18	0.25	

Escala H: 1000 Escala V: 100

PERFIL LONGITUDINAL  
CALLE GUAYDIL.



P.K.		COTAS DE PROYECTO		COTAS DE TERRENO FIRME	
	0.0	189.81	190.62	-0.81	
	10.0	189.96	191.01	-1.06	
	20.0	190.10	191.18	-1.08	
	30.0	190.25	191.22	-0.97	
	40.0	190.39	191.26	-0.89	
	50.0	190.54	191.37	-0.84	
	60.0	190.68	190.54	0.14	
	70.0	190.75	190.87	-0.13	
	80.0	190.50	190.01	0.49	
	90.0	189.93	189.17	0.76	
	100.0	189.29	188.14	1.14	
	110.0	188.64	186.98	1.66	
	120.0	188.00	185.29	2.71	
	130.0	187.35	184.61	2.74	
	140.0	186.71	184.56	2.15	
	150.0	186.06	184.53	1.53	
	160.0	185.42	184.37	1.05	
	170.0	184.77	184.22	0.55	
	175.3	184.43	184.18	0.25	

Escala H: 1000 Escala V: 1000

MODIFICACIÓN  
MENOR DEL P.G.O.  
DE LA OROTAVA  
EN LOS ÁMBITOS LA  
BORUGA Y SAN  
BARTOLOMÉ



EXCMO. AYUNTAMIENTO DE LA  
VILLA DE LA OROTAVA  
OFICINA TÉCNICA MUNICIPAL

PLANO DE  
PERFIL  
LONGITUDINAL  
Calle Jacaranda y Calle Guaydil

FECHA: FEBRERO 2018  
ESCALA: 1 / 1000  
Nº PLANO: OP.6.5